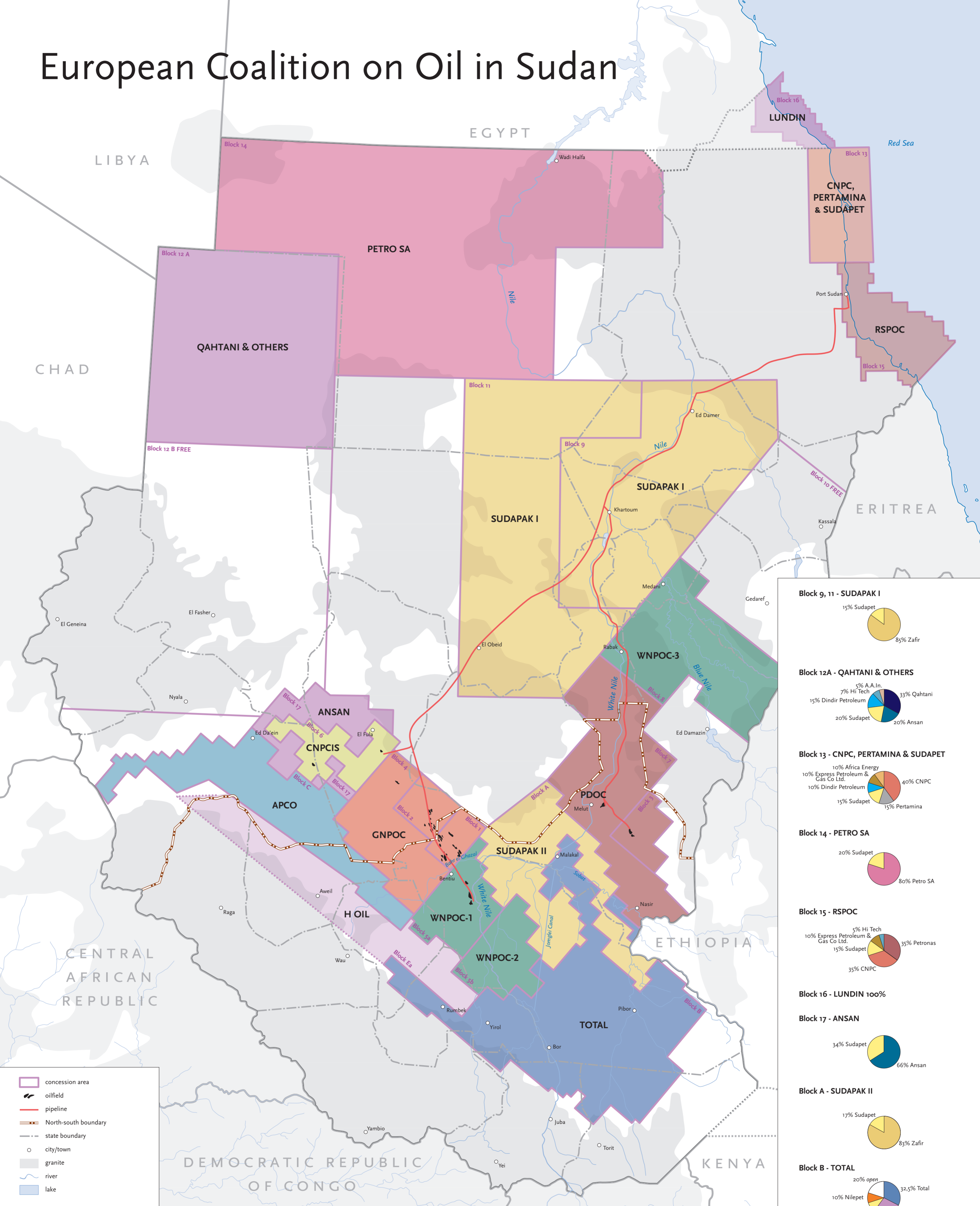


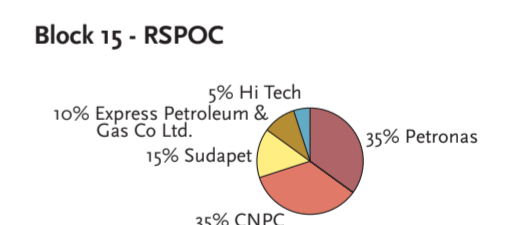
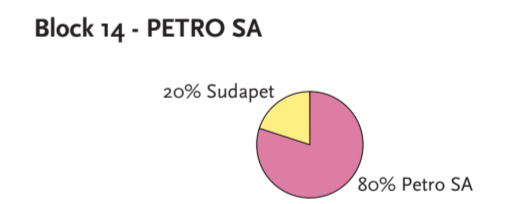
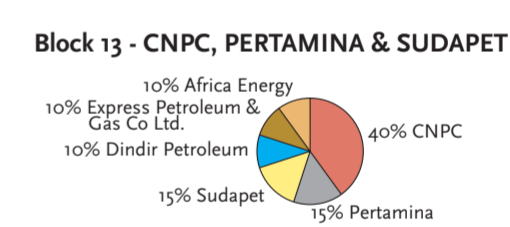
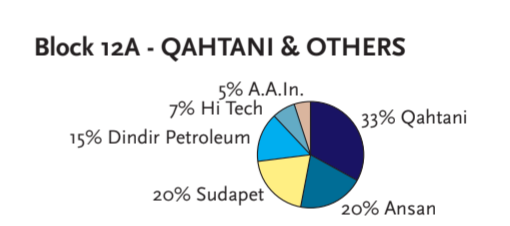
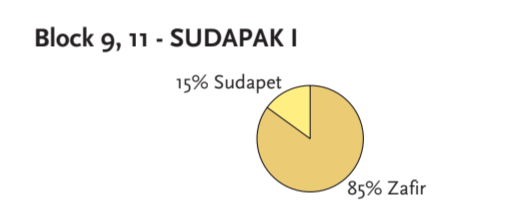
# European Coalition on Oil in Sudan



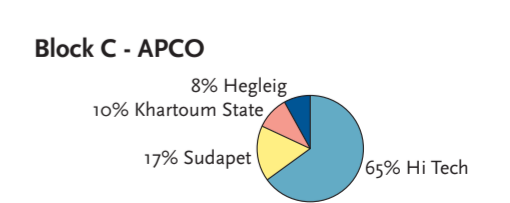
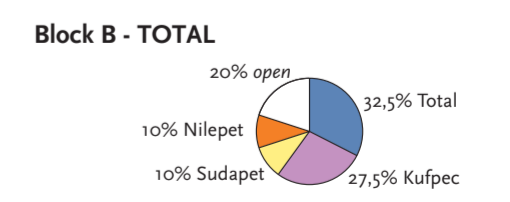
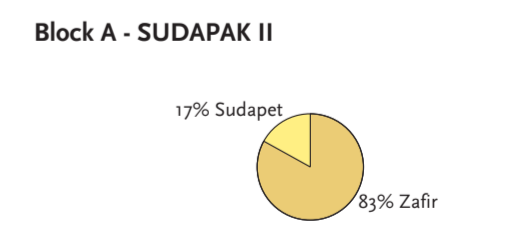
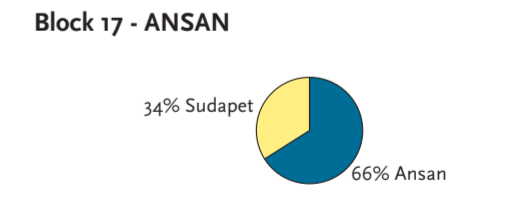
- concession area
- oilfield
- pipeline
- North-south boundary
- state boundary
- city/town
- granite
- river
- lake

ECOS website: [www.ecosonline.org](http://www.ecosonline.org)  
 Contact: [info@ecosonline.org](mailto:info@ecosonline.org)

**ECOS**  
 European Coalition on Oil in Sudan  
 Disclaimer: Map is informational only. ECOS does not warrant its accuracy or suitability for any particular purpose.



**Block 16 - LUNDIN 100%**



**Block Ea - H OIL No details available**

